






Box 590, 202 Lakeside Drive, Nelson, BC V1L 5R4
 Phone: (250) 352-6665 Toll-Free 1-800-268-7325 (BC)
 Fax: (250) 352-9300 Internet: www.rdck.bc.ca


The mapping information shown are approximate representations and should only be used for reference purposes. The Regional District of Central Kootenay is not responsible for any errors or omissions on this map.

Burton Creek

-  Roads
-  Streams
-  Lot Lines
-  Lakes and Rivers
-  Clear Water Flood Study Area



Map Scale

250
 metres

Map Projection: UTM Zone 11 Map Datum: NAD83
 Date Plotted: Friday, June 14, 2019

Data Sources

The following sources of data are updated as changes occur:
 Cadastral Lot - Surveyed lots/parcels of land;
 Sources: Crown Land Registry Services and RDCK
 District Lot: Source: Crown Land Registry
 Services, Integrated Cadastral Initiative (ICI) and RDCK
 TRIM Data - Planimetry, Unserved Roads, Contours: Source: Ministry of Water,
 Roads - Digital Road Atlas, Province of BC
 Steep Creek and Clear Water Flood Study Areas: BGC Engineering (2019).